

FIGURE 1 – Bear, Catharsis, Hook & Shadow projects location map. ACKIO uranium prospect identified by yellow circle

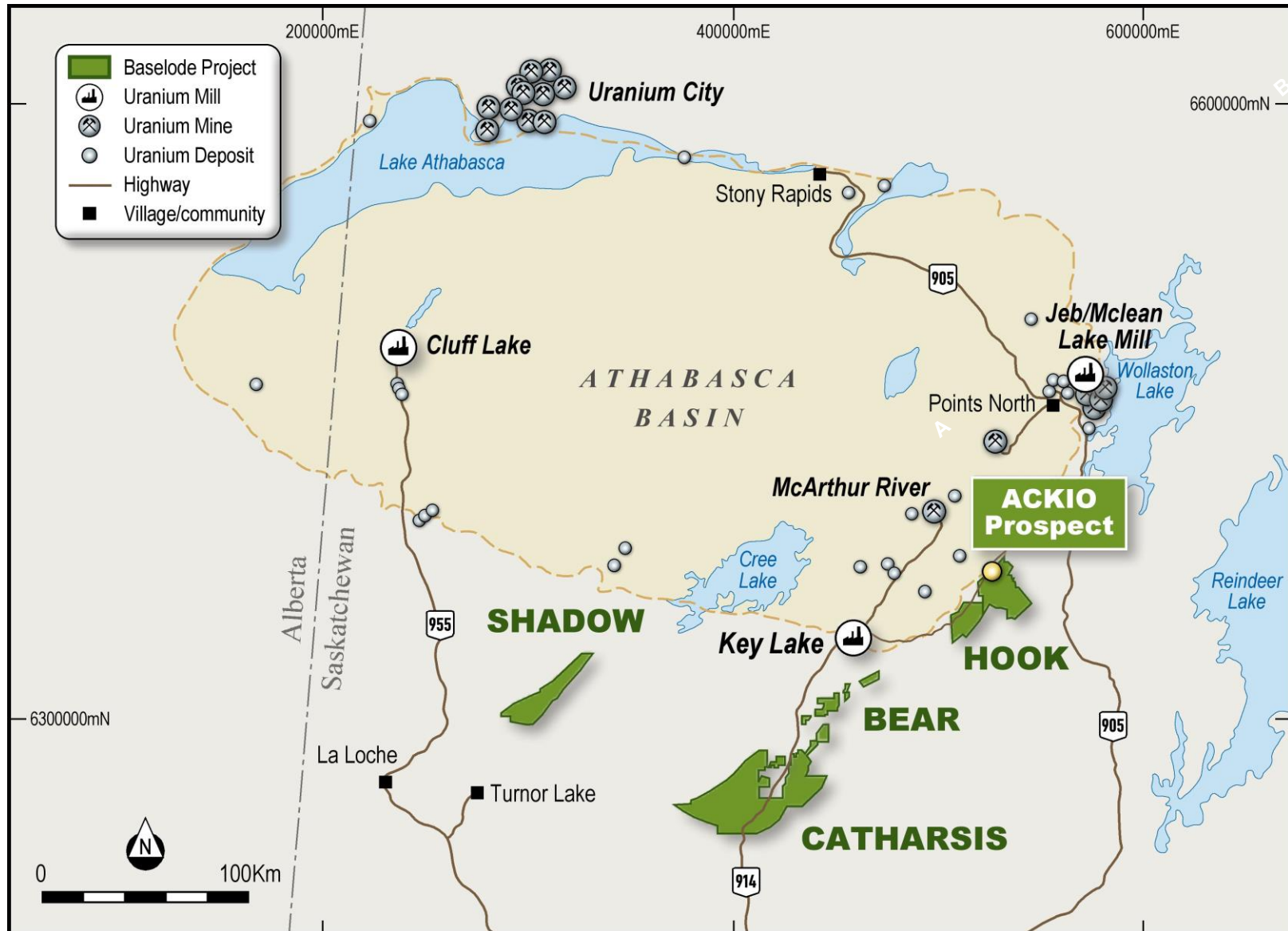
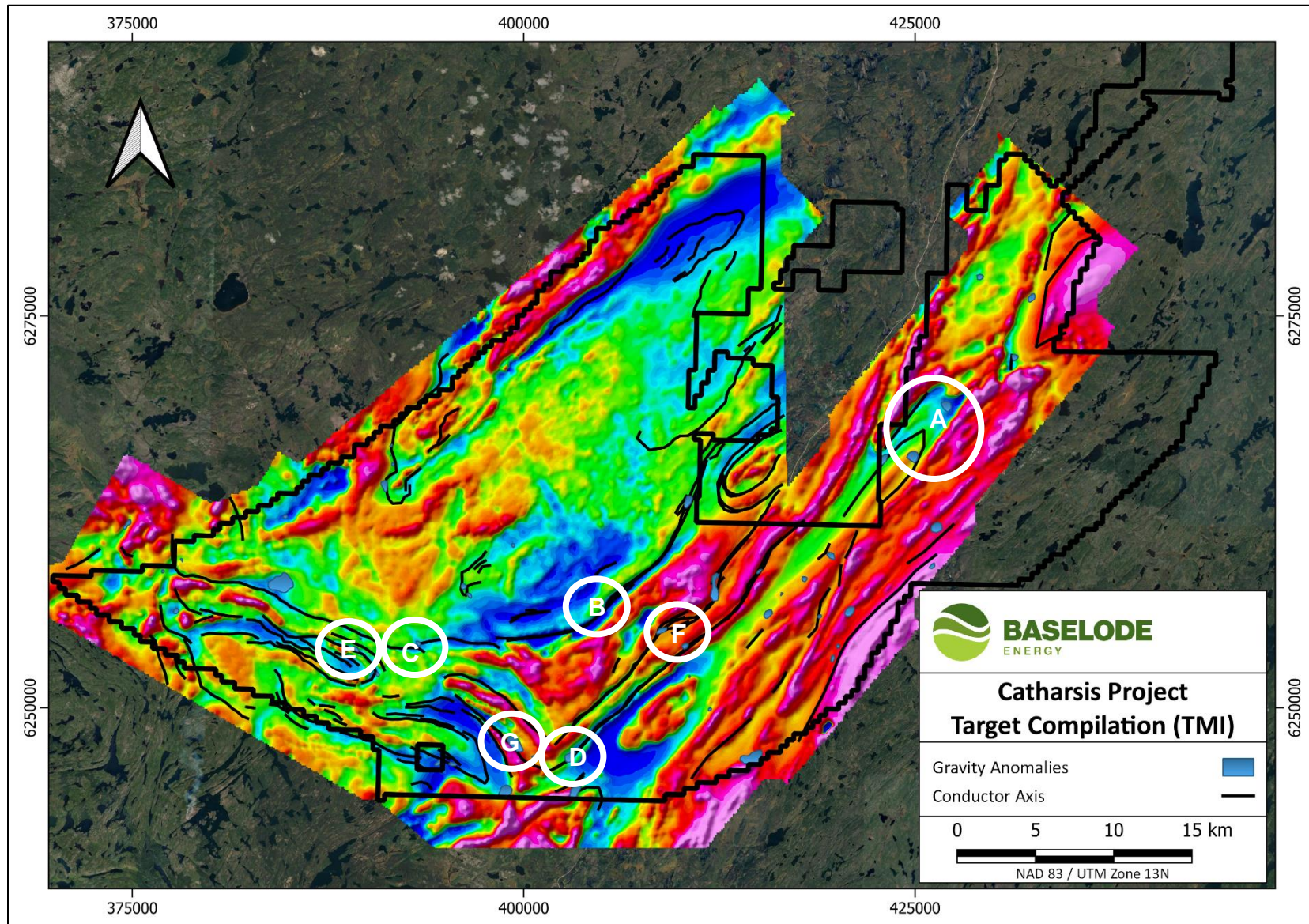
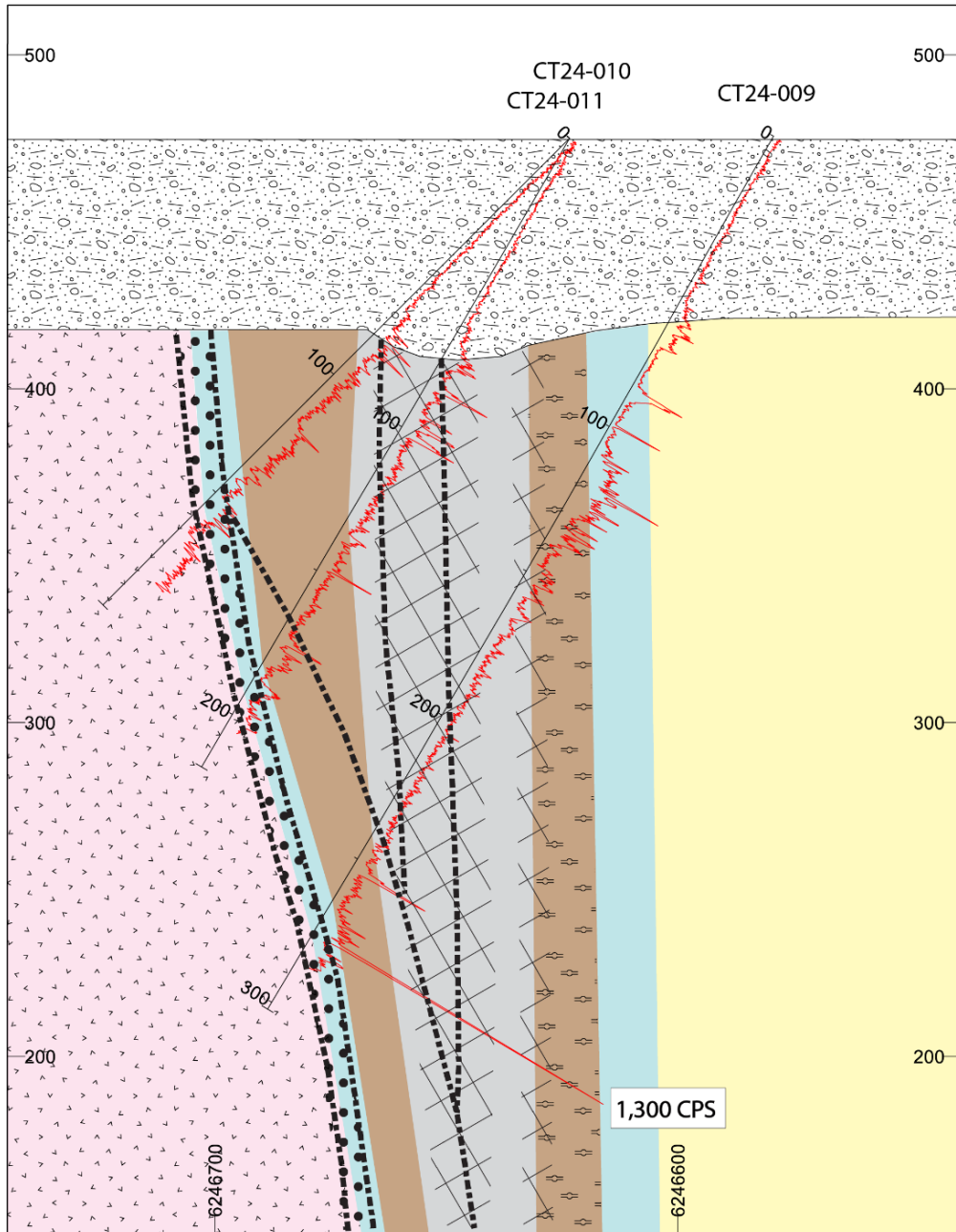


FIGURE 2 – Catharsis project and 2024 diamond drilling target areas A to G (white circles)






**FIGURE 3 – Cross Section of drillholes CT24-009, CT24-010, and CT24-011**



<b>Legend</b>			
Glacial Overburden		Felsic Intrusive	
Semi Pelite Gneiss		Shear Zone	
Graphitic Pelite Gneiss		Structure of Interest	
Calc-Silicate		Fault	
Pelite Gneiss		Downhole Gamma	
Augen Gneiss			



**CT24-009 to 011  
Cross Section**

0 25 50  
Meters



FIGURE 4 – CT24-011, 134.7 to 154.5 m, overview of part of structural system and hydrothermal alteration





FIGURE 5 – CT24-011, 138.5 to 145.5 m, close-up of clay and redox-style hydrothermal alteration





**FIGURE 6 – CT24-011, 144.3 m depth, close-up of redox-style hydrothermal alteration**

